

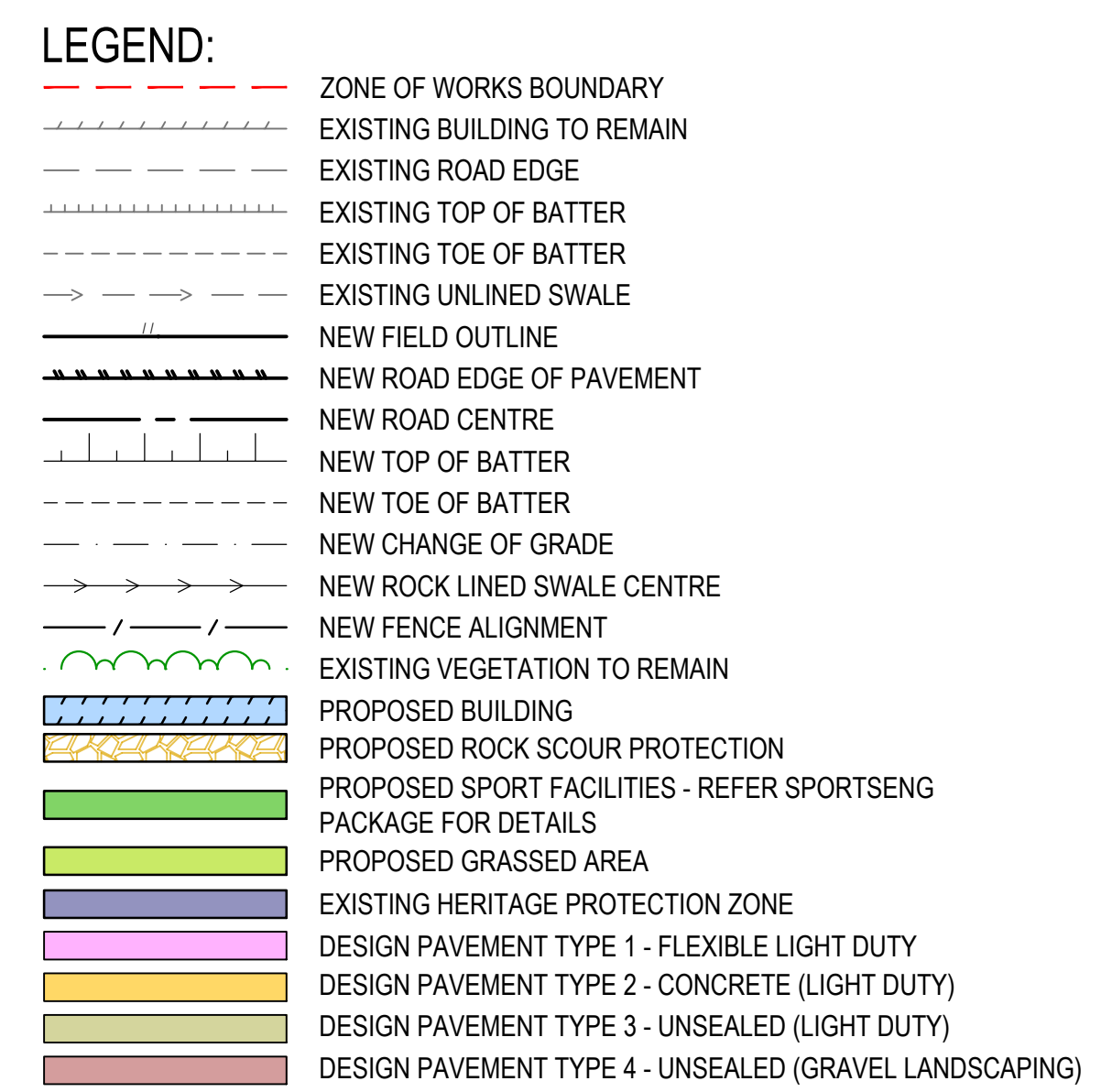
- A person using the Aurecon drawings and other data accepts the risk of:
1. Using the drawings and other data in electronic form without requesting and checking them for accuracy against the original hard copy versions;
 2. Using the drawing or other data for any purpose not agreed to in writing by Aurecon.
- Wherever a discrepancy in the contract documents is found and unless directed otherwise by the Principal/Engineer, the contractor shall adopt, at their own cost the greater quantum, class of finish, grade, or specification where applicable.

FOR TENDER

NOT FOR CONSTRUCTION



ORIGINAL SHEET SIZE A1 - 841mm x 594mm



- A person using the Aurecon drawings and other data accepts the risk of:
1. Using the drawings and other data in electronic form without requesting and checking them for accuracy against the original hard copy versions;
 2. Using the drawing or other data for any purpose not agreed to in writing by Aurecon.
- Wherever a discrepancy in the contract documents is found and unless directed otherwise by the Principal/Engineer, the contractor shall adopt, at their own cost the greater quantum, class of finish, grade, or specification where applicable.

FOR TENDER



NOT FOR CONSTRUCTION

ORIGINAL SHEET SIZE A1 - 841mm x 594mm



POPULOUS®

BRIDGE  **42**

ARCADIA



All rights reserved. This work is copyright and cannot be reproduced or copied in any form or by any means graphic, electronic or mechanical, including photocopying without the written permission of Populous architects in association. Any licence, expressed or implied, to use this document for any purpose whatsoever is restricted to the terms of the agreement or implied agreement between Populous and the instructing party.

[illegible]

SYDNEY
LEVEL 11
73 Miller Street
North Sydney, NSW 2060
AUSTRALIA
t: +61(0) 2 9465 5599
f: +61(0) 2 9465 5598
www.aurecongroup.com

PROJECT
ST. GEORGE ILLAWARRA DRAGONS
COMMUNITY & HIGH PERFORMANCE
TRAINING CENTRE

CIVIL WORKS
GENERAL ARRANGEMENT
LAYOUT PLAN
SHEET 2

PROJECT NUMBER 620547	DESIGNED E.WILLIAMS
--------------------------	------------------------

CHECKED G. CHRISTIE	APPROVED E. SELL
------------------------	---------------------

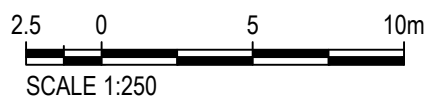
SCALE 100% @ A1	NORTH POINT
:250	W 00.00 DEG

PHASE	DRAWING NUMBER	REVISION
00	7007-17-001B-01-01-000	0

ORIGINAL SHEET SIZE A1 - 841mm x 594mm


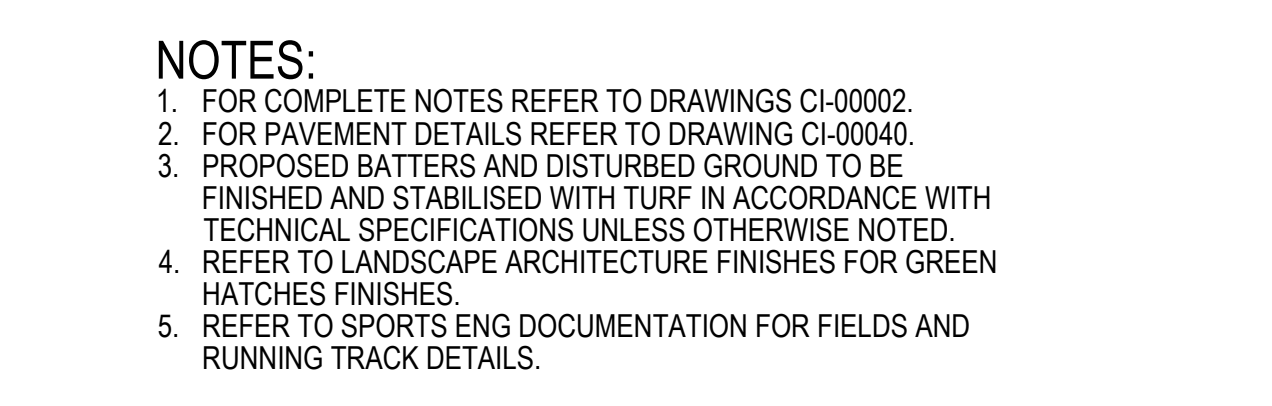
- A person using the Aurecon drawings and other data accepts the risk of:
1. Using the drawings and other data in electronic form without requesting and checking them for accuracy against the original hard copy versions;
 2. Using the drawing or other data for any purpose not agreed to in writing by Aurecon.
- Wherever a discrepancy in the contract documents is found and unless directed otherwise by the Principal/Engineer, the contractor shall adopt, at their own cost the greater quantity, class of finish, grade, or specification where applicable.

NOTE: ALL DRAWINGS ARE BASED ON FROZEN
ARCHITECTURAL MODEL V177 ISSUED ON THE 30/06/2023



NOT FOR CONSTRUCTION

FOR TENDER



CLIENT



ARCHITECT

POPULOUS

PROJECT MANAGER



LANDSCAPE ARCHITECT

ARCADIA

COST CONSULTANT



NOTES

DISCLAIMER

USE FIGURED DIMENSIONS ONLY DO NOT SCALE
FROM DRAWING CHECK & VERIFY ALL DIMENSIONS
ON SITE BEFORE FABRICATION OR SET OUT.

This drawing is diagrammatic and shows general arrangements. Any information involving measurement of the works shall be taken from documented dimensions on the architectural and structural drawings, workshop drawings by others and conditions on site. The works shall comply with the contract conditions and Statutory Regulations.

All rights reserved. This work is copyright and cannot be reproduced or copied in any form or by any means graphic, electronic or mechanical, including photocopying without the written permission of Populous architects in association. Any licence, expressed or implied, to use this document for any purpose whatsoever is restricted to the terms of the agreement or implied agreement between Populous and the instructing party.

THIS DRAWING IS AN UNCONTROLLED COPY, UNLESS NOTED OTHERWISE

[illegible]

STRUCTURAL, CIVIL AND SERVICES ENGINEER

**SYDNEY**

LEVEL 11
73 Miller Street
North Sydney, NSW 2060
AUSTRALIA
t: +61(0) 2 9465 5599
f: +61(0) 2 9465 5598

www.aurecongroup.com

PROJECT
ST. GEORGE ILLAWARRA DRAGONS
COMMUNITY & HIGH PERFORMANCE
TRAINING CENTRE

SHEET TITLE

CIVIL WORKS
GENERAL ARRANGEMENT
LAYOUT PLAN
SHEET 3

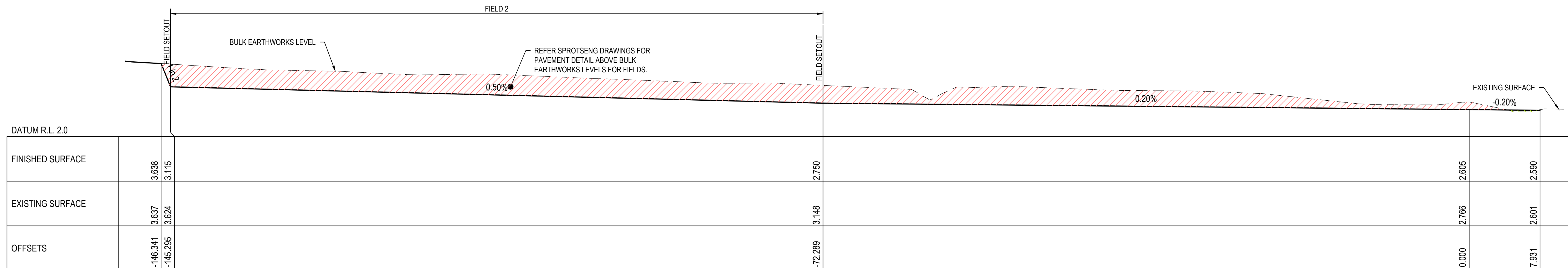
PROJECT NUMBER 520547		DESIGNED E. WILLIAMS	
CHECKED G. CHRISTIE		APPROVED E. SELL	
SCALE 100% @ A1 1:250		NORTH POINT W 00.00 DEG	
PHASE DD	DRAWING NUMBER 520547-SGID-CI-01003		REVISION 2

ORIGINAL SHEET SIZE A1 - 841mm x 594mm

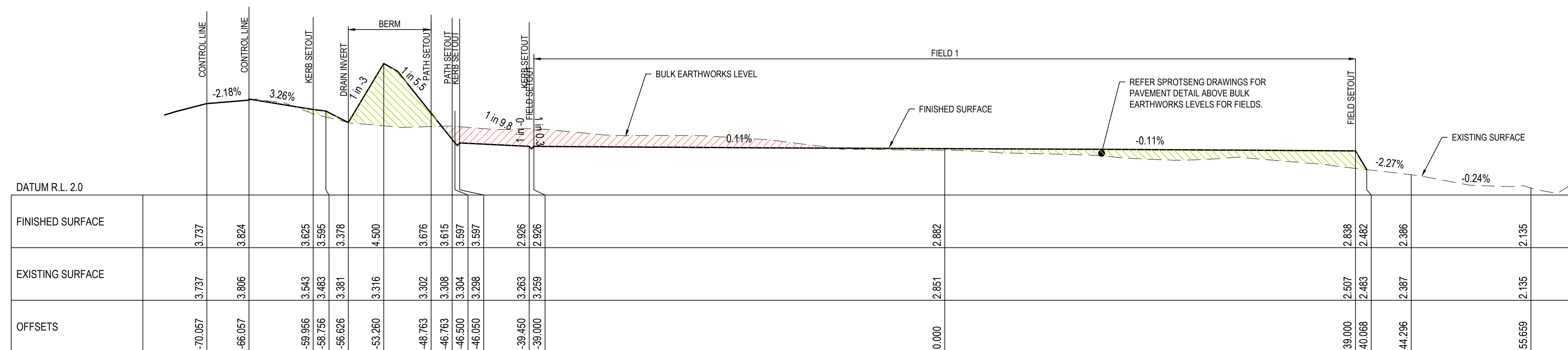
		6
		4
ON		C

NOTES:

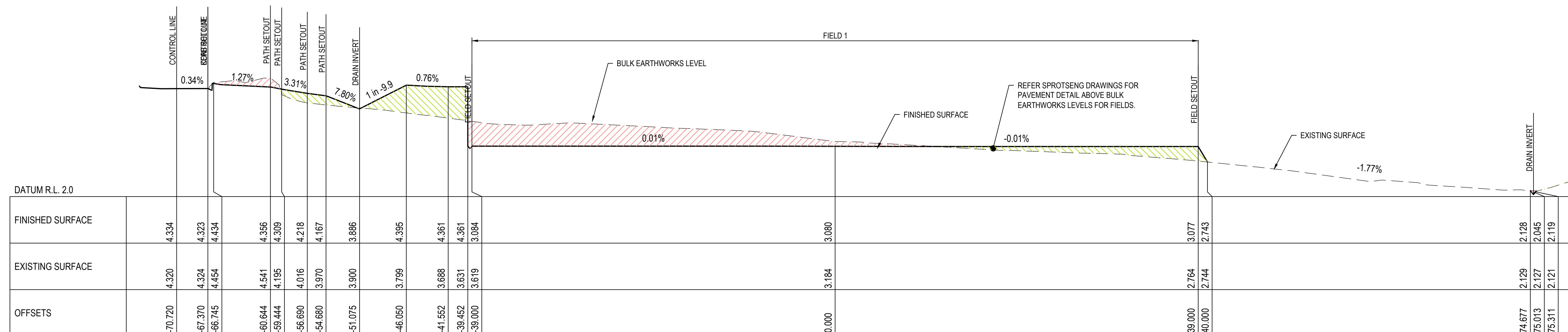
1. EDGE OF WORKS TO JOIN NEATLY TO EXISTING SURFACES



SECTION **C**
1:250H; 1:50V
CI-01120



SECTION **B**
1:250H; 1:50V **CI-01120**



SECTION **A**
1:250H; 1:50V
CI-01120

A person using the Aurecon drawings and other data accepts the risk of:

1. Using the drawings and other data in electronic form without requesting and checking them for accuracy against the original hard copy versions;
2. Using the drawing or other data for any purpose not agreed to in writing by Aurecon.

Wherever a discrepancy in the contract documents is found and unless directed otherwise by the Principal/Engineer, the contractor shall adopt, at their own cost the greater quantity, class of finish, grade, or specification where applicable.

NOTE: ALL DRAWINGS ARE BASED ON FROZEN
ARCHITECTURAL MODEL V177 ISSUED ON THE 30/06/2023

FOR TENDER

NOT FOR CONSTRUCTION

 PRINT IN COLOUR

CLIENT



ARCHITECT

POPULOUS®

PROJECT MANAGER



LANDSCAPE ARCHITECT

ARCADIA

COST CONSULTANT	
-----------------	--



NOTES

DISCLAIMER

USE FIGURED DIMENSIONS ONLY DO NOT SCALE
FROM DRAWING CHECK & VERIFY ALL DIMENSIONS
ON SITE BEFORE FABRICATION OR SET OUT.

This drawing is diagrammatic and shows general arrangements. Any information involving measurement of the works shall be taken from documented dimensions on the architectural and structural drawings, workshop drawings by others and conditions on site. The works shall comply with the contract conditions and Statutory Regulations.

All rights reserved. This work is copyright and cannot be reproduced or copied in any form or by any means graphic, electronic or mechanical, including photocopying without the written permission of Populous architects in association. Any licence, expressed or implied, to use this document for any purpose whatsoever is restricted to the terms of the agreement or implied agreement between Populous and the instructing party.

THIS DRAWING IS AN UNCONTROLLED COPY, UNLESS NOTED OTHERWISE

[illegible]

STRUCTURAL, CIVIL AND SERVICES ENGINEER



SYDNEY
LEVEL 11
73 Miller Street
North Sydney, NSW 2060
AUSTRALIA
t: +61(0) 2 9465 5599
f: +61(0) 2 9465 5598
www.aurecongroup.com

PROJECT
ST. GEORGE ILLAWARRA DRAGONS
COMMUNITY & HIGH PERFORMANCE
TRAINING CENTRE

SHEET TITLE
CIVIL WORKS
SITE SECTIONS
SHEET 1

PROJECT NUMBER 520547		DESIGNED E.WILLIAMS	
CHECKED G.CHRISTIE		APPROVED E.SELL	
SCALE 100% @ A1 NTS		NORTH POINT W 00.00 DEG	
PHASE DD	DRAWING NUMBER 520547 SCID CL 01121		REVISION 2

ORIGINAL SHEET SIZE A1 - 841mm x 594mm

Copyright AURECON ®

1. EDGE OF WORKS TO JOIN NEATLY TO EXISTING SURFACES

POPULOUS

BRIDGE > 42

ARCADIA

WT PARTNERSHIP

USE FIGURED DIMENSIONS ONLY DO NOT SCALE
FROM DRAWING CHECK & VERIFY ALL DIMENSIONS
ON SITE BEFORE FABRICATION OR SET OUT.

This drawing is diagrammatic and shows general arrangements. Any information involving measurement of the works shall be taken from documented dimensions on the architectural and structural drawings, workshop drawings by others and conditions on site. The works shall comply with the contract conditions and Statutory Regulations.

All rights reserved. This work is copyright and cannot be reproduced or copied in any form or by any means graphic, electronic or mechanical, including photocopying without the written permission of Populus architects in association. Any licence, expressed or implied, to use this document for any purpose whatsoever is restricted to the terms of the agreement or implied agreement between Populus and the instructing party.

[illegible]

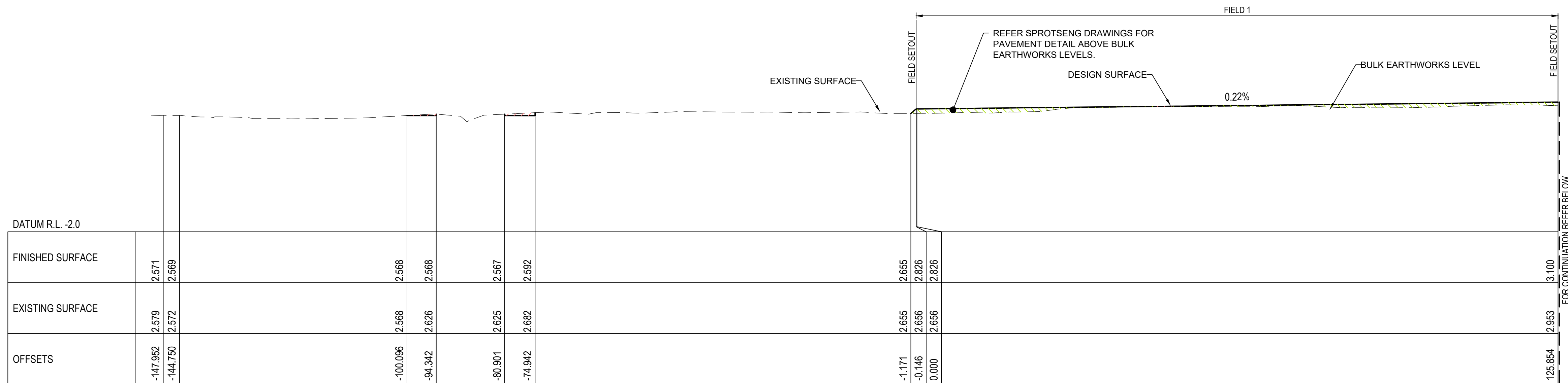
LEVEL 11
73 Miller Street
North Sydney, NSW 2060
AUSTRALIA
t: +61(0) 2 9465 5599
f: +61(0) 2 9465 5598

www.aurecongroup.com


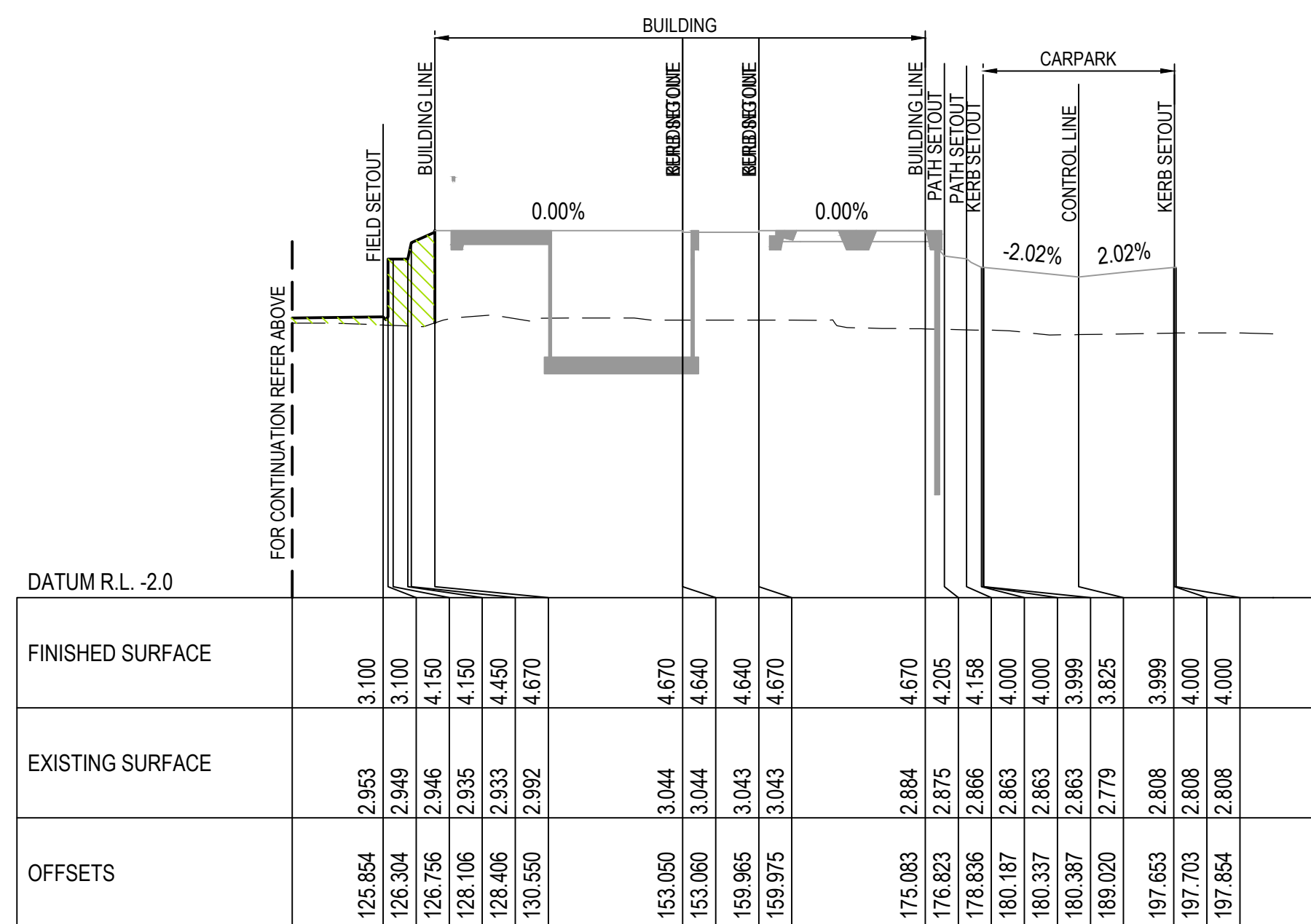
CIVIL WORKS
SITE SECTIONS
SHEET 3

6

ORIGINAL SHEET SIZE A1 - 841mm x 594mm



1:250H: 1:50V



1:250H: 1:50V

A person using the Aurecon drawings and other data accepts the risk of:

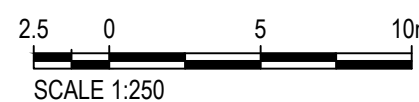
1. Using the drawings and other data in electronic form without requesting and checking them for accuracy against the original hard copy versions;
2. Using the drawing or other data for any purpose not agreed to in writing by Aurecon.

Wherever a discrepancy in the contract documents is found and unless directed otherwise by the Principal/Engineer, the contractor shall adopt, at their own cost the greater quantity, class of finish, grade, or specification where applicable.

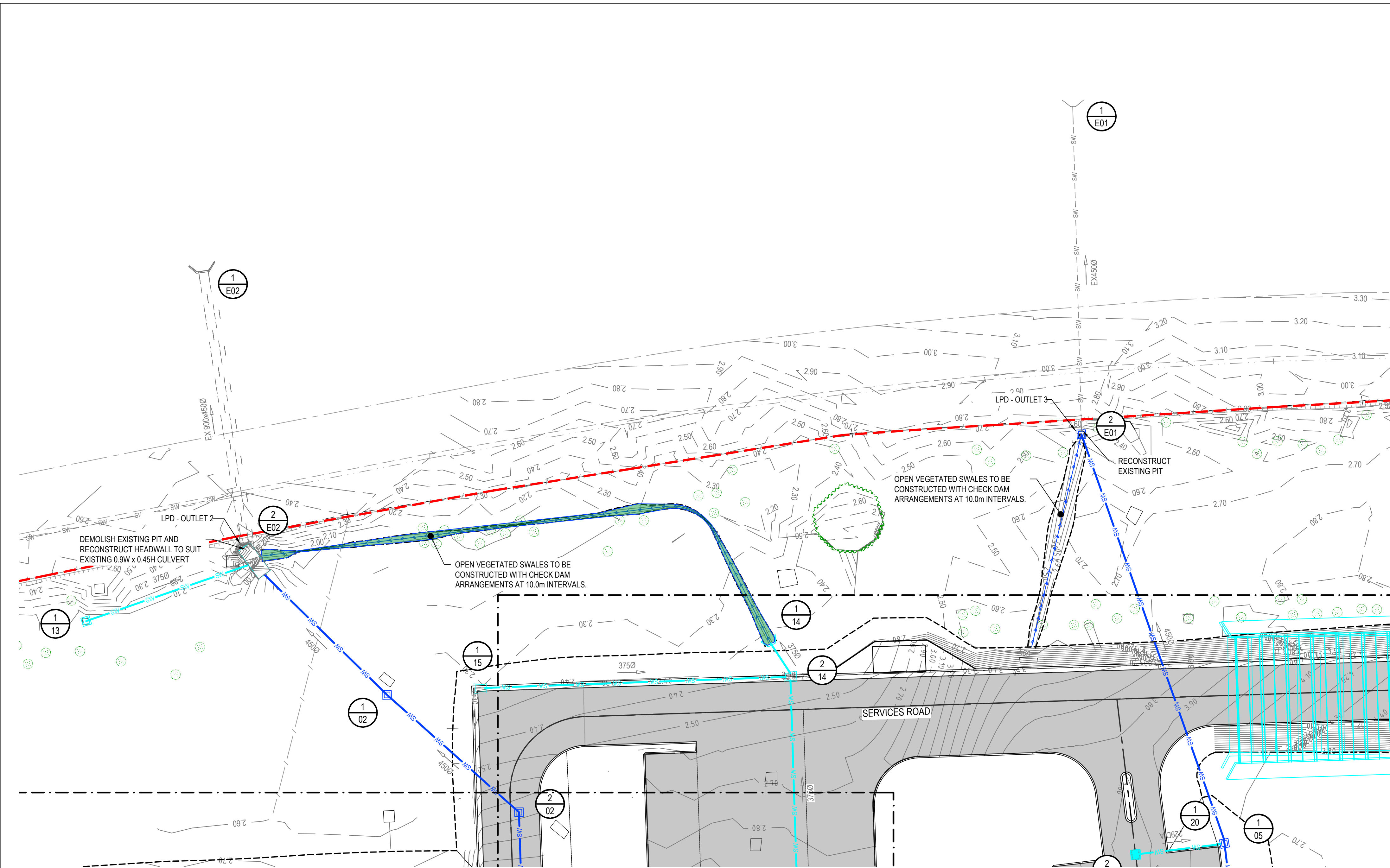
NOTE: ALL DRAWINGS ARE BASED ON FROZEN
ARCHITECTURAL MODEL V177 ISSUED ON THE 30/06/2023

FOR TENDER

NOT FOR CONSTRUCTION

 PRINT IN COLOUR

Convert AI RECON 3



1. EXISTING STORMWATER DRAINAGE AS PER SURVEY BY B.C.E SURVEYING VERSION C DATED 22/02/2022
2. FOR STORMWATER PIT TYPES REFER TO STORMWATER LONGITUDINAL SECTIONS ON DRGS CI-01411 TO CI-01414

	ZONE OF WORKS BOUNDARY
	EXISTING BUILDING TO REMAIN
	EXISTING ROAD EDGE
	EXISTING TOP OF BATTER
	EXISTING TOE OF BATTER
	EXISTING UNLINED SWALE
	EXISTING STORMWATER DRAIN
	NEW FIELD OUTLINE
	NEW ROAD EDGE OF PAVEMENT
	NEW ROAD CENTRE
	NEW TOP OF BATTER
	NEW TOE OF BATTER
	NEW CHANGE OF GRADE
	NEW GRASS LINED SWALE DRAIN
	NEW STORMWATER PIT
	NEW HEADWALL
	FIELD OF PLAY DRAINAGE. REFER TO SPORTS/SENG DOCUMENTATION
	NEW STORMWATER DRAIN (INTERNAL ASSET)
	NEW STORMWATER DRAIN (COUNCIL ASSET)
	PROPOSED SWALE (WATER QUALITY)
	NEW FENCE ALIGNMENT
	EXISTING VEGETATION TO REMAIN
	PROPOSED BUILDING
	PROPOSED NEW ROAD PAVEMENT
	PROPOSED LIGHT DUTY CONCRETE PATH
	EXISTING PAVEMENT
	PROPOSED ROCK SCOUR PROTECTION

NOTE: ALL DRAWINGS ARE BASED ON FROZEN
ARCHITECTURAL MODEL V177 ISSUED ON THE 30/06/2023

NOT FOR CONSTRUCTION



POPULOUS

BRIDGE 42

ARCADIA


All rights reserved. This work is copyright and cannot be reproduced or copied in any form or by any means graphic, electronic or mechanical, including photocopying without the written permission of Populous architects in association. Any licence, expressed or implied, to use this document for any purpose whatsoever is restricted to the terms of the agreement or implied agreement between Populous and the instructing party.

[illegible]

CIVIL WORKS
STORMWATER DRAINAGE
SHEET 4

REVISION
2

ORIGINAL SHEET SIZE A1 - 841mm x 594mm



A person using the Aurecon drawings and other data accepts the risk of:
1. Using the drawings and other data in electronic form without requesting and checking them for accuracy against the original hard copy versions;
2. Using the drawing or other data for any purpose not agreed to in writing by Aurecon.
Wherever a discrepancy in the contract documents is found and unless directed otherwise by the Principal/Engineer, the contractor shall adopt, at their own cost the greater quantum, class of finish, grade, or specification where applicable.

NOTE: ALL DRAWINGS ARE BASED ON FROZEN ARCHITECTURAL MODEL V177 ISSUED ON THE 30/06/2023

FOR TENDER

NOT FOR CONSTRUCTION

CLIENT

ARCHITECT

PROJECT MANAGER

LANDSCAPE ARCHITECT

COST CONSULTANT

NOTES

DISCLAIMER

POPULOUS

BRIDGE 42

ARCADIA

WT PARTNERSHIP

USE FIGURED DIMENSIONS ONLY DO NOT SCALE FROM DRAWING CHECK & VERIFY ALL DIMENSIONS ON SITE BEFORE FABRICATION OR SET OUT.

This drawing is diagrammatic and shows general arrangements. Any information involving measurement of the works shall be taken from documented dimensions on the architectural and structural drawings, workshop drawings by others and conditions on site. The works shall comply with the contract conditions and Statutory Regulations.

All rights reserved. This work is copyright and cannot be reproduced or copied in any form or by any means graphic, electronic or mechanical, including photocopying without the written permission of Populous architects in association. Any licence, expressed or implied, to use this document for any purpose whatsoever is restricted to the terms of the agreement or implied agreement between Populous and the instructing party.

REV	DESCRIPTION	DATE
1	70% DD TENDER ISSUE	18/08/2023
2	REVISED DA SUBMISSION	16/02/2023

STRUCTURAL, CIVIL AND SERVICES ENGINEER

aurecon

SYDNEY
LEVEL 11
73 Miller Street
North Sydney, NSW 2060
AUSTRALIA
t: +61 (0) 2 9465 5599
f: +61 (0) 2 9465 5598
www.aurecongroup.com

PROJECT
ST. GEORGE ILLAWARRA DRAGONS
COMMUNITY & HIGH PERFORMANCE
TRAINING CENTRE

SHEET TITLE
CIVIL WORKS
STORMWATER DRAINAGE
LONGITUDINAL SECTIONS
SHEET 3

PROJECT NUMBER	520547	DESIGNED	E.WILLIAMS
CHECKED	G.CHRISTIE	APPROVED	E.SELL
SCALE	100% @ A1 1:100	NORTH POINT	W 00.00 DEG
PHASE	DD	DRAWING NUMBER	520547-SGID-CI-01413
		REVISION	2

ORIGINAL SHEET SIZE A1 - 841mm x 594mm

